

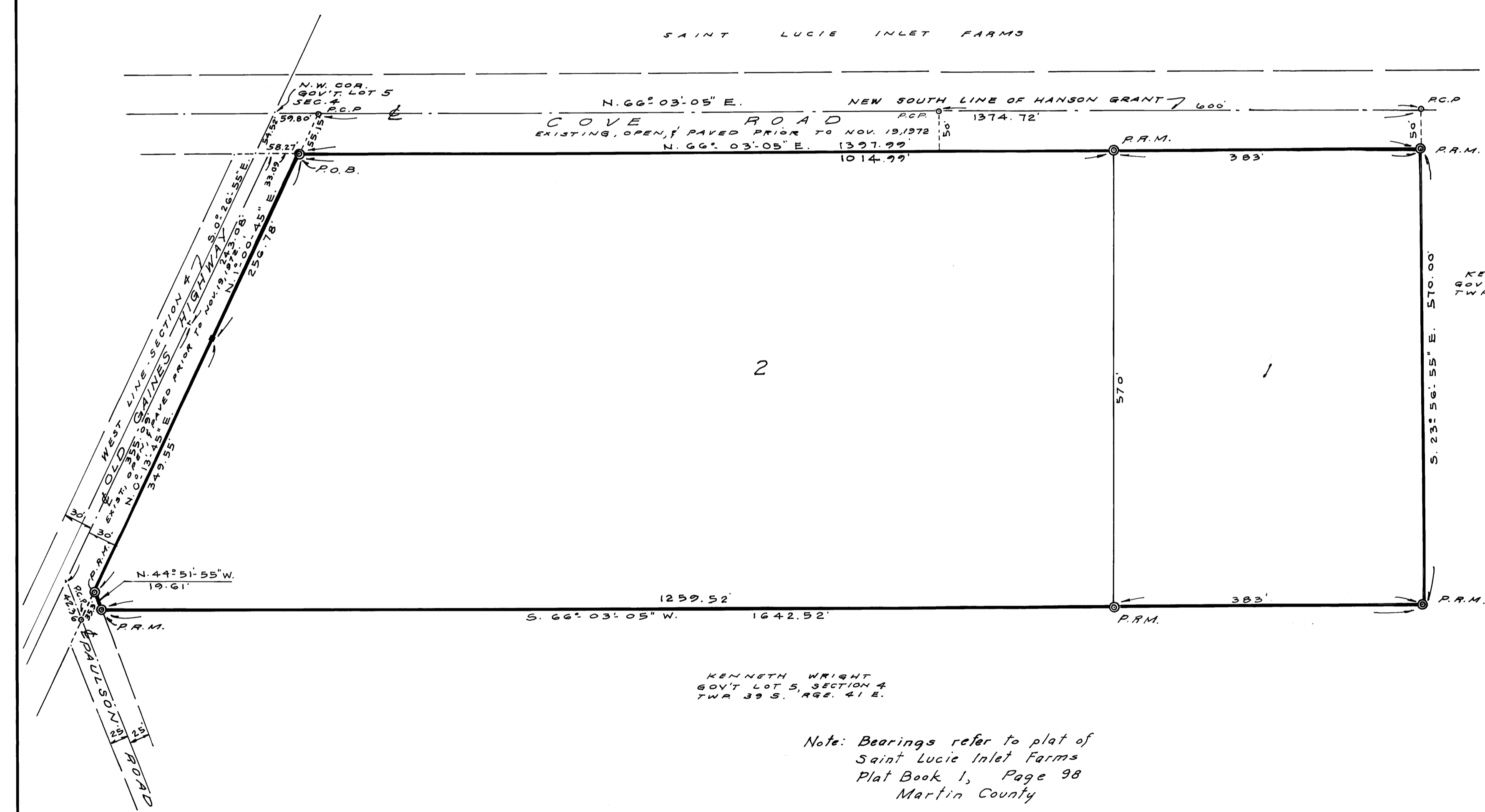


FILED FOR RECORD
NOV 16 1973
PAZ.50

WRIGHT'S MINOR PLAT

SECTION 4, TOWNSHIP 39 SOUTH, RANGE 41 EAST

From the Northwest corner of Government Lot 5, Section 4, Township 39 South, Range 41 East, bear South 0°26'55" East along the West line of said Section 4 a distance of 54.52 feet to a point on the South Right of way line of Cove Road; Thence North 66°03'05" East along said Right of Way a distance of 58.27 feet to the Point of Beginning (said point being on the East Right of way of Old Gaines Highway) Thence, continue North 66°03'05" East, a distance of 1397.99 feet to a point on the North line of Section 4. Thence, South 23°56'55" East, a distance of 570.00 feet; Thence, South 66°03'05" West, a distance of 1642.52 feet to the Northeast Right of way line of Paulson Road; Thence, North 44°51'55" West, along said Right of way line a distance of 19.61 feet to the intersection thereof with the East Right of way line of Old Gaines Highway; Thence, North 0°13'45" East along said Right of way line a distance of 349.55 feet; Thence, continue along said Right of way on a bearing of North 1°00'45" East, a distance of 256.78 feet to the Point of Beginning.

Containing: 20 acres



Note: Bearings refer to plat of Saint Lucie Inlet Farms Plat Book 1, Page 98 Martin County

STATE OF FLORIDA
COUNTY OF MARTIN
I, Louise V. Isaacs, Clerk of the Circuit Court of Martin County, Florida, hereby certify that this plat was filed for record in Plat Book 6, Page 19 Martin County, Florida, public records, this 16 day of November 1973.
LOUISE V. ISAACS, CLERK
CIRCUIT COURT
MARTIN COUNTY, FLORIDA
FILE NO BY: W. L. Williams
DEPUTY CLERK
203111

SURVEYOR'S CERTIFICATE

I, W. L. Williams, do hereby certify that this plat of Wright's is a true and correct representation of the lands surveyed, that the survey was made under my supervision, and that the survey data complies with all of the requirements of Chapter 177, Florida Statutes.

W. L. Williams
W. L. WILLIAMS
FLORIDA SURVEYOR REGISTRATION
NO 1272

APPROVAL OF COUNTY

STATE OF FLORIDA SS
COUNTY OF MARTIN

This plat is hereby approved by the undersigned on the date or dates indicated.

11/15/73 Kenneth F. Ferraro
DATE COUNTY ENGINEER
11-13-73 Stephen B. Calvert
DATE COUNTY ATTORNEY
11/15/73 J. Leonard
DATE PLANNING AND ZONING
MARTIN COUNTY, FLORIDA
DIRECTOR

CERTIFICATE OF OWNERSHIP

STATE OF FLORIDA SS
COUNTY OF MARTIN

Kenneth Wright, Grace Wright, and Von Wright certify that they are owners of the property described hereon.

Dated this 29 day of October, 1973.

Kenneth Wright
KENNETH WRIGHT
Von Wright
VON WRIGHT
Grace Wright
GRACE WRIGHT

TITLE CERTIFICATION (F.S. 177.04)

STATE OF FLORIDA SS
COUNTY OF MARTIN

I, JAMES LITTMAN hereby certify that: Apparent record title is in the person, persons, corporation or other entity which executed the certificate of ownership hereon.

Dated this 1st day of November, 1973.

James J. Littman
JAMES LITTMAN, ATTY.